


# Delaware Geological Survey

State of Delaware  
University of Delaware • Delaware Geological Survey Building  
Newark, Delaware 19716-7501



## *Kent County Hydrologic Conditions – February 28, 2023*

### PRECIPITATION

Dover - running surplus/deficit

12-month: +3.22"      6-month: +3.47"      5-month: +3.27"

### STREAMFLOW

St. Jones at Dover – 30-day moving average (January 29 - February 28)

**29.6 mgd**

Status: normal

### GROUNDWATER

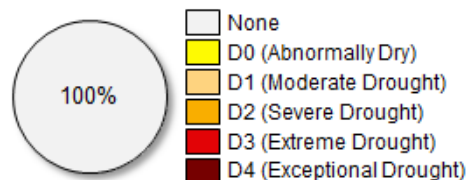
Well Mc51-01a

**14.2 fbls**

Status: below normal

(normal for February is between 9.8 fbls and 12.4 fbls)

Kent County (DE) Percent Area in U.S. Drought Monitor Categories  
February 28, 2023



Modified from the U.S. Drought Monitor  
National Drought Mitigation Center

## *Sussex County Hydrologic Conditions – February 28, 2023*

### PRECIPITATION

Georgetown - running surplus/deficit

12-month: -6.24"      6-month: -2.37"      5-month: -1.86"

### STREAMFLOW

Nanticoke River at Bridgeville – 30-day moving average (January 29 - February 28)

**48.4 mgd**

Status: below normal

### GROUNDWATER

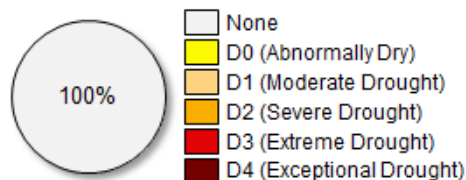
Pe54-51 (Jones Crossroads)

**7.12 fbls**

Status: normal

(normal for February is between 6.0 fbls and 8.0 fbls)

Sussex County (DE) Percent Area in U.S. Drought Monitor Categories  
February 28, 2023



Modified from the U.S. Drought Monitor  
National Drought Mitigation Center